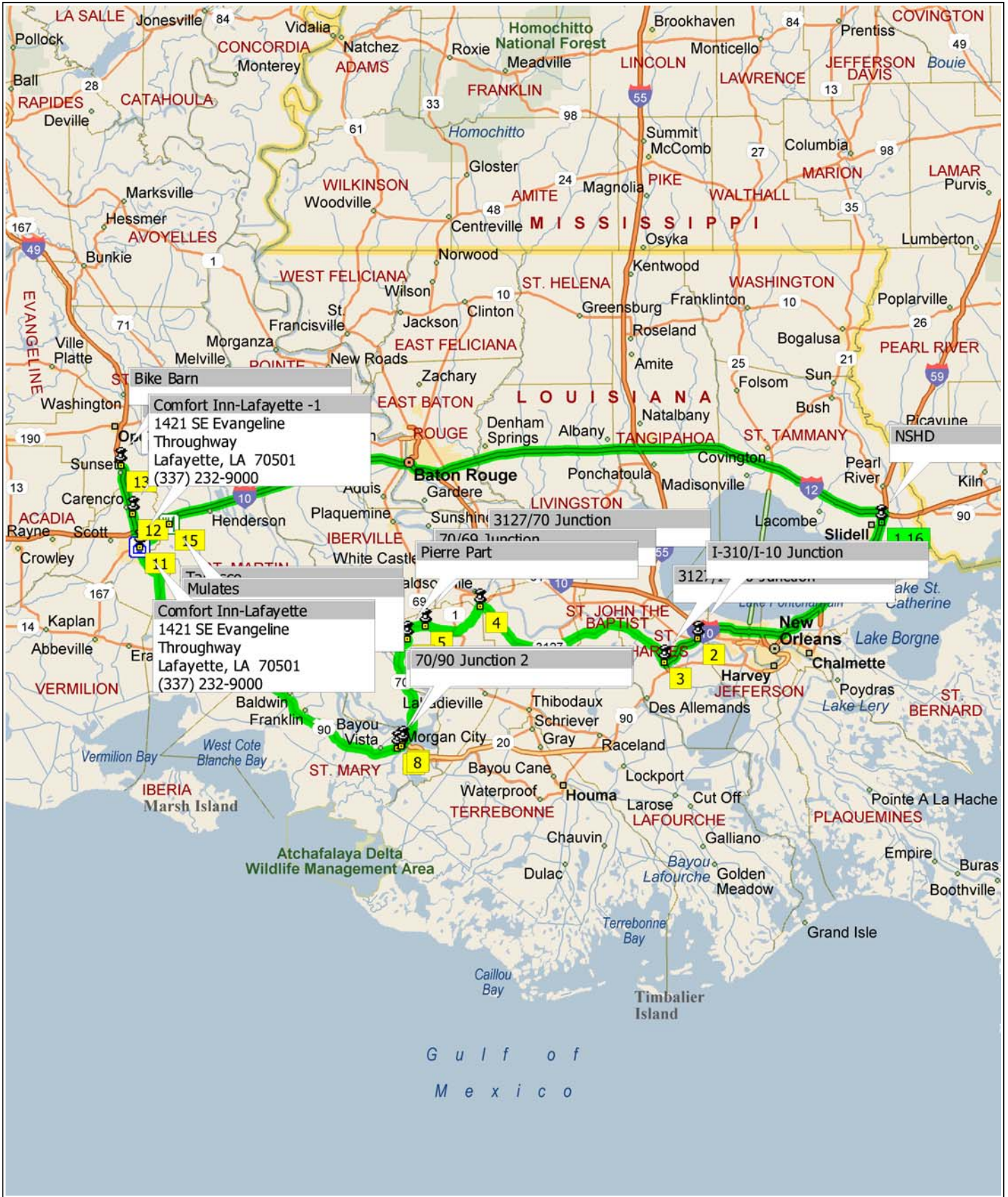


# Slidell to Lafayette

390.9 miles; 1 day, 5 hours, 58 minutes



0 mi 20 40 60



9:00 AM 0.0 mi  
 Depart NSHD on W I-10 (North) for 0.2 mi



9:00 AM 0.2 mi  
 Turn RIGHT (East) onto US-100 [Gause Blvd], then immediately bear RIGHT (South-East) onto Ramp for 0.3 mi



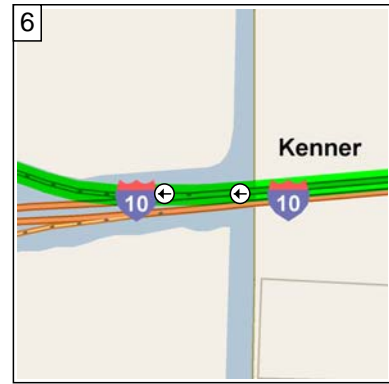
9:01 AM 0.5 mi  
 Merge onto I-10 for 27.9 mi



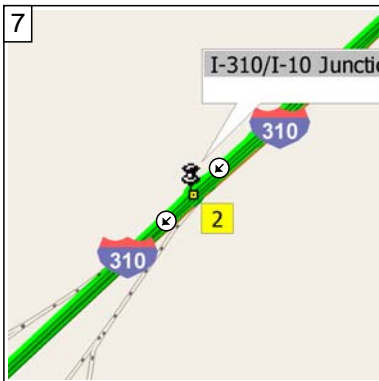
9:31 AM 28.4 mi  
 At exit 238B, take Ramp (RIGHT) onto I-610 for 4.4 mi towards I-610 / N O Intl Airport / Baton Rouge



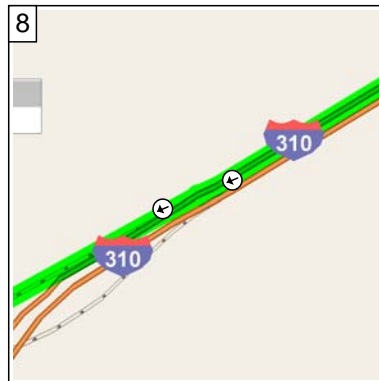
9:35 AM 32.8 mi  
 Merge onto I-10 for 9.7 mi



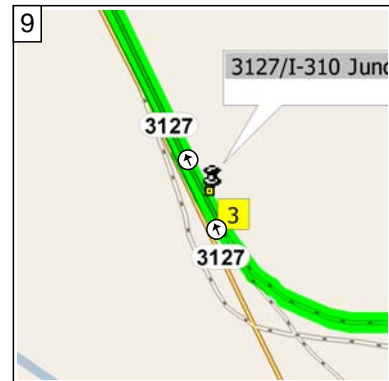
9:46 AM 42.5 mi  
 At exit 220, take Ramp (RIGHT) onto I-310 for 2.9 mi towards I-310 / Boutte / Houma



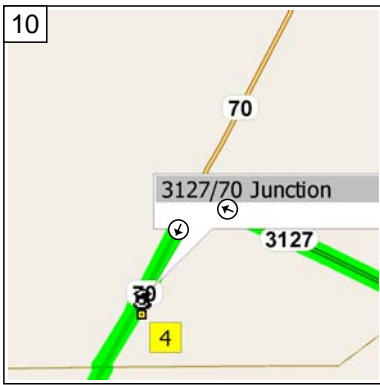
9:49 AM 45.4 mi  
 At I-310/I-10 Junction, stay on I-310 (South-West) for 7.2 mi



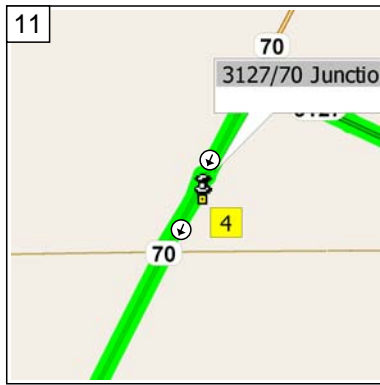
9:57 AM 52.6 mi  
 At exit 10, take Ramp (RIGHT) onto SR-3127 for 0.9 mi towards LA-3127 / Donaldsonville



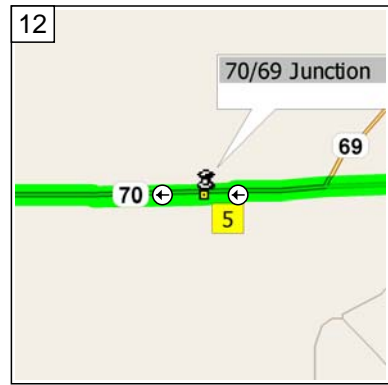
9:58 AM 53.5 mi  
 At 3127/I-310 Junction, stay on SR-3127 (North) for 40.3 mi



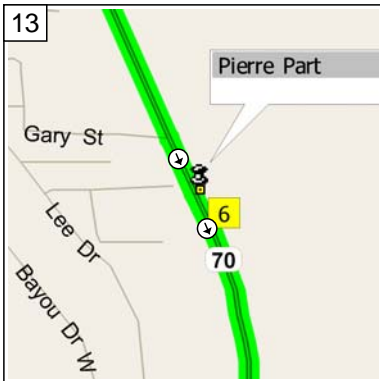
10:51 AM 93.8 mi  
Turn LEFT (South) onto SR-70 for 0.2 mi



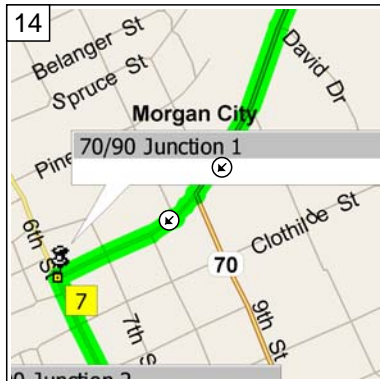
10:51 AM 94.0 mi  
At 3127/70 Junction, stay on SR-70 (South) for 12.4 mi



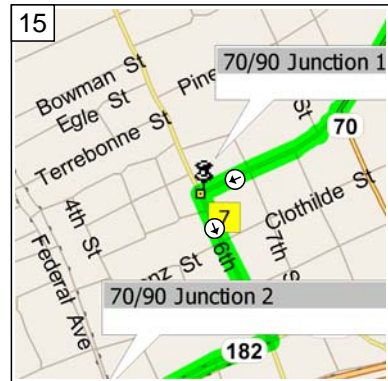
11:12 AM 106.4 mi  
At 70/69 Junction, stay on SR-70 (West) for 5.5 mi



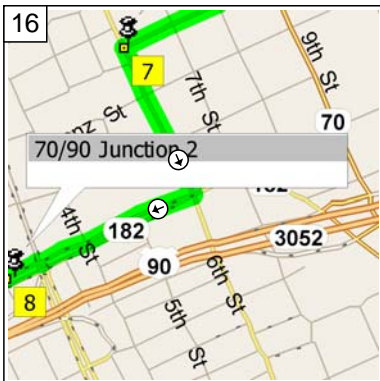
11:23 AM 111.9 mi  
At Pierre Part, stay on SR-70 (South) for 21.6 mi



12:00 PM 133.6 mi  
Keep STRAIGHT onto Margurite St for 0.2 mi



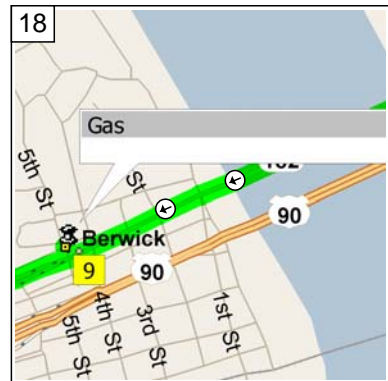
12:02 PM 133.8 mi  
At 70/90 Junction 1, turn LEFT (South) onto 6th St for 0.2 mi



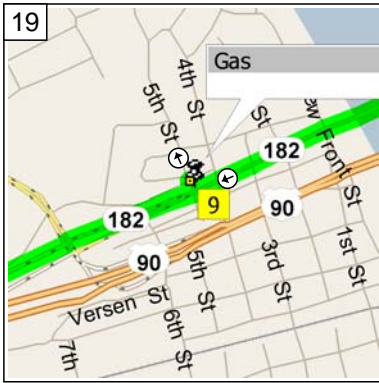
12:02 PM 134.1 mi  
Turn RIGHT (West) onto SR-182 [Brashear Ave] for 0.2 mi



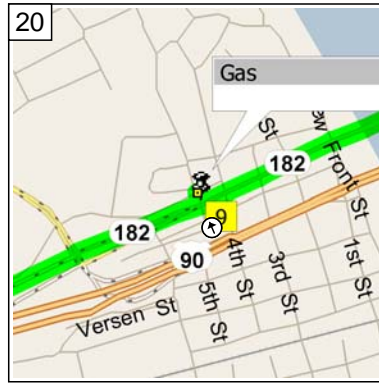
12:03 PM 134.4 mi  
At 70/90 Junction 2, stay on SR-182 [Brashear Ave] (South-West) for 0.6 mi



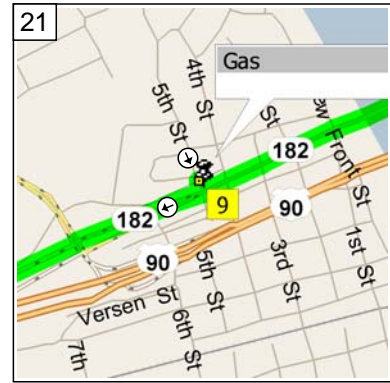
12:04 PM 135.0 mi  
Keep STRAIGHT onto SR-182 for 0.2 mi



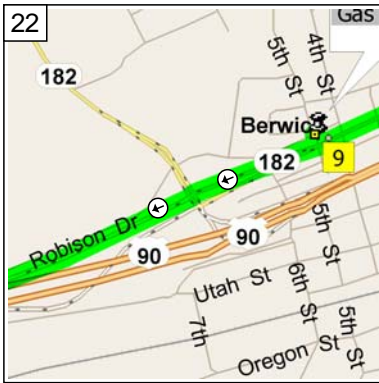
12:05 PM 135.2 mi  
Turn RIGHT (North) onto 5th St  
for 32 yds



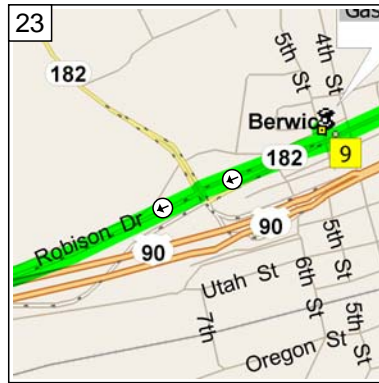
12:05 PM 135.2 mi  
At Gas, return South on 5th ...  
for 32 yds



12:05 PM 135.2 mi  
Turn RIGHT (West) onto  
SR-182 for 0.2 mi



12:06 PM 135.4 mi  
Keep STRAIGHT onto Local  
road(s) for 10 yds



12:07 PM 135.4 mi  
Take Ramp onto US-90 for 44.7  
mi towards US-90



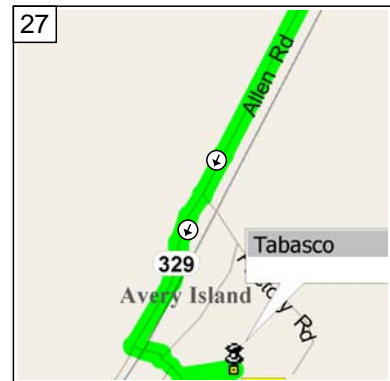
1:04 PM 180.1 mi  
Keep RIGHT onto Ramp for 0....  
mi towards LA-329 / Avery  
Island



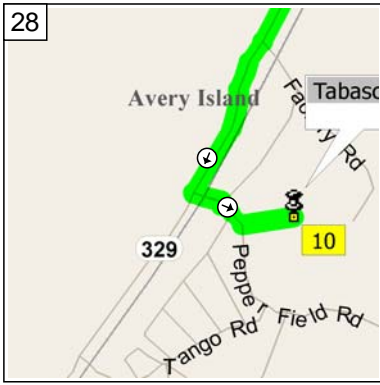
1:05 PM 180.5 mi  
Keep STRAIGHT onto Local  
road(s) for 10 yds



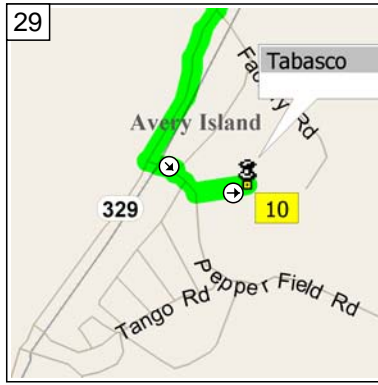
1:05 PM 180.5 mi  
Turn LEFT (South-West) onto  
SR-329 [Allen Rd] for 5.7 mi



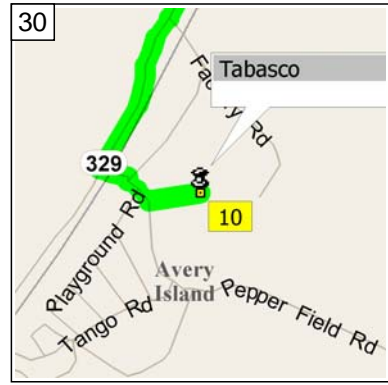
1:15 PM 186.2 mi  
Keep STRAIGHT onto SR-329  
for 0.2 mi



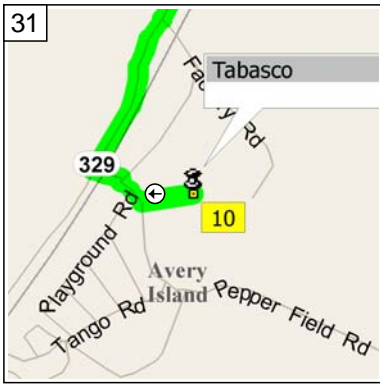
28  
1:15 PM 186.4 mi  
Turn LEFT (East) onto Pepper Field Rd for 153 yds



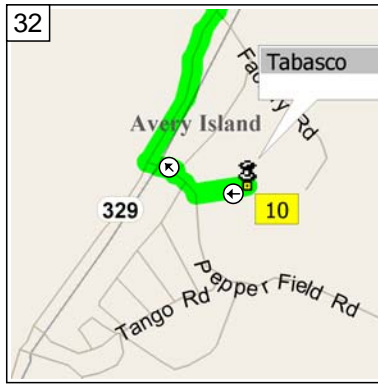
29  
1:16 PM 186.5 mi  
Bear LEFT (East) onto Local road(s) for 142 yds



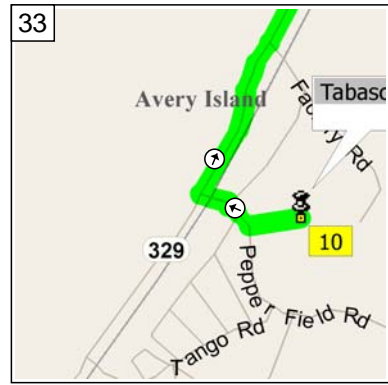
30  
1:16 PM 186.6 mi  
Arrive Tabasco



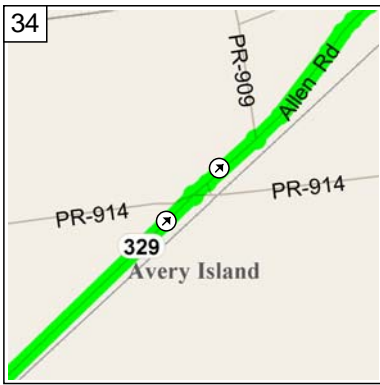
31  
2:46 PM 186.6 mi  
Depart Tabasco on Local road(s) (West) for 142 yds



32  
2:46 PM 186.7 mi  
Bear RIGHT (North-West) onto Pepper Field Rd for 142 yds



33  
2:47 PM 186.7 mi  
Turn RIGHT (North) onto SR-329 for 2.4 mi



34  
2:52 PM 189.1 mi  
Keep STRAIGHT onto SR-329 [Allen Rd] for 4.1 mi



35  
2:58 PM 193.2 mi  
Turn LEFT (West) onto SR-14 for 0.7 mi



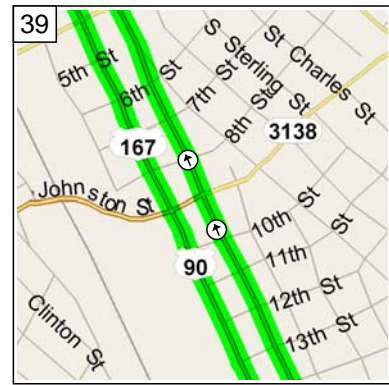
36  
3:00 PM 193.9 mi  
Take Ramp (RIGHT) onto US-90 for 19.5 mi towards US-90



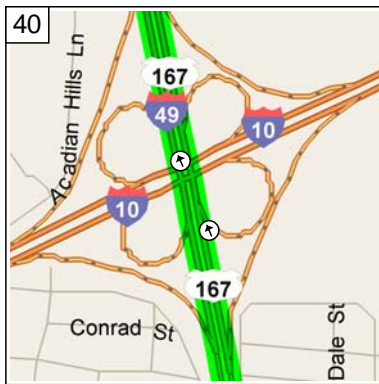
3:25 PM 213.4 mi  
Arrive Comfort Inn-Lafayette -1



5:25 PM 213.4 mi  
Depart Comfort Inn-Lafayette -1 on US-90 [SE Evangeline Thoroughway] (North-West) for 0.6 mi



5:26 PM 214.0 mi  
Keep STRAIGHT onto US-167 [US-90] for 2.5 mi



5:31 PM 216.5 mi  
Road name changes to I-49 [US-167] for 2.2 mi



5:33 PM 218.7 mi  
At exit 2, turn RIGHT onto Ramp for 0.3 mi towards LA-98 / Gloria Switch Rd



5:34 PM 219.1 mi  
Turn RIGHT (East) onto SR-98 [E Gloria Switch Rd], then immediately turn LEFT (North) onto NE Evangeline Thoroughway for 0.7 mi



5:36 PM 219.8 mi  
Arrive Prejean's Restaurant



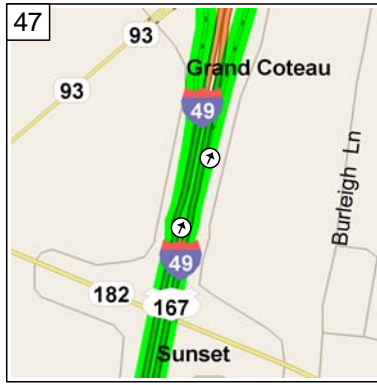
7:36 PM 219.8 mi  
Depart Prejean's Restaurant on NE Evangeline Thoroughway (North) for 1.3 mi



7:39 PM 221.1 mi  
Turn LEFT (West) onto (NE) Evangeline Thoroughway [Hector Connolly Rd], then immediately bear LEFT (West) onto SR-726 [Hector Connolly Rd] for 142 yds



46  
7:40 PM 221.2 mi  
Take Ramp (RIGHT) onto I-49 [US-167] for 6.4 mi towards I-49 / US-167



47  
7:47 PM 227.5 mi  
At exit 11, take Ramp (RIGHT) onto SR-93 [Gardiner Ave] for 0.4 mi towards LA-93 / Sunset / Grand Coteau



48  
7:47 PM 228.0 mi  
Bear LEFT (North) onto Service Rd for 1.2 mi



49  
7:51 PM 229.1 mi  
Arrive Bike Barn



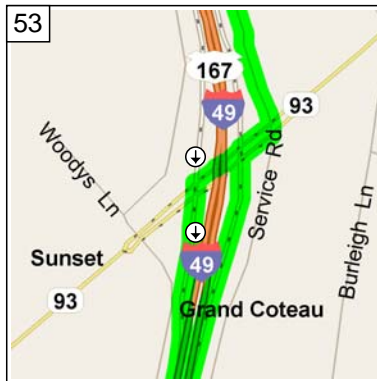
50  
9:51 PM 229.1 mi  
Depart Bike Barn on Service Rd (South-East) for 1.1 mi



51  
9:54 PM 230.3 mi  
Turn RIGHT (South-West) onto SR-93 [Gardiner Ave] for 0.1 mi



52  
9:55 PM 230.4 mi  
Bear LEFT (South) onto Loc... road(s) for 32 yds



53  
9:55 PM 230.5 mi  
Take Ramp onto I-49 [US-167] for 11.2 mi towards I-49 / US-167



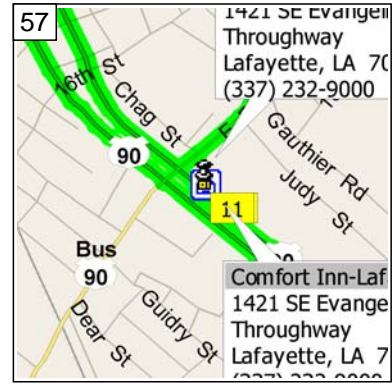
54  
10:07 PM 241.7 mi  
Road name changes to US-167 for 2.4 mi



10:11 PM 244.1 mi  
 Keep STRAIGHT onto US-90 [SW Evangeline Throughway] for 0.8 mi



10:13 PM 244.9 mi  
 Turn LEFT (East) onto Ile de Copales Ave, then immediately turn LEFT (North-West) onto US-90 [SE Evangeline Throughway] for 0.2 mi



10:14 PM 245.1 mi  
 Arrive Comfort Inn-Lafayette



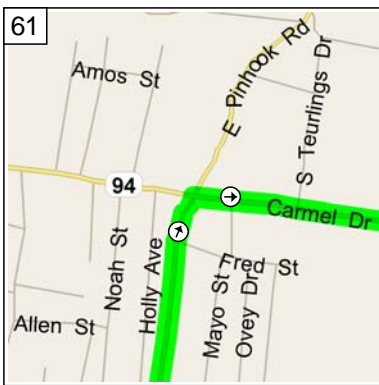
End of day



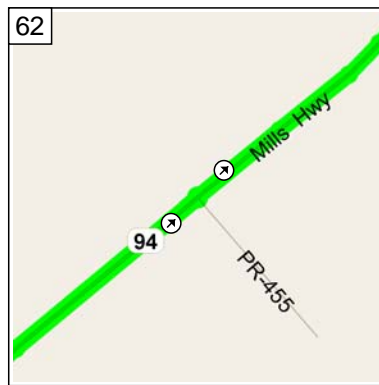
10:14 AM 245.1 mi  
 Depart Comfort Inn-Lafayette on US-90 [SE Evangeline Throughway] (North-West) for 76 yds



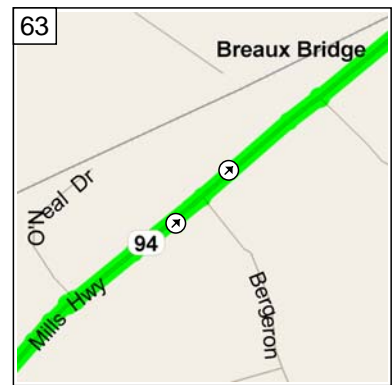
10:14 AM 245.1 mi  
 Turn RIGHT (North-East) onto E Pinhook Rd for 1.3 mi



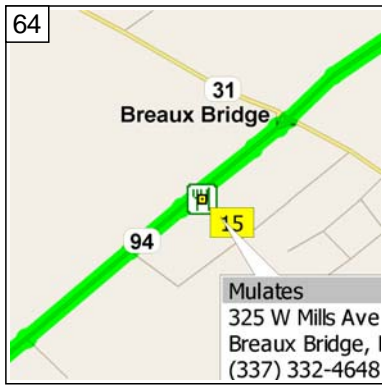
10:18 AM 246.4 mi  
 Turn RIGHT (East) onto SR-94 [Carmel Dr] for 3.0 mi



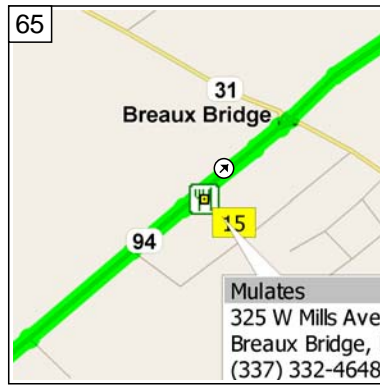
10:23 AM 249.4 mi  
 Keep STRAIGHT onto SR-94 [Mills Hwy] for 1.6 mi



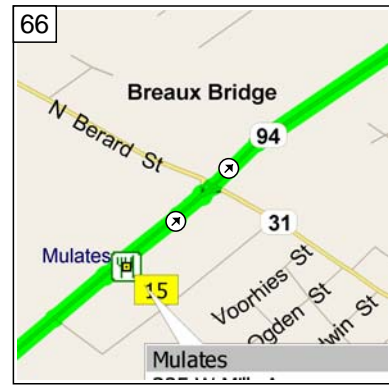
10:26 AM 251.1 mi  
 Keep STRAIGHT onto SR-94 [W Mills Ave] for 1.2 mi



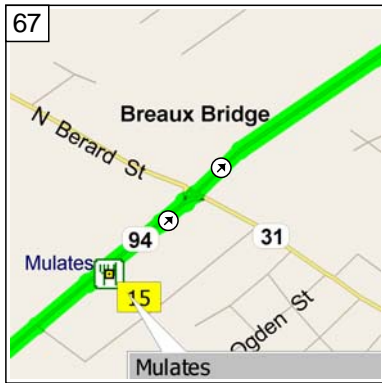
10:28 AM 252.3 mi  
Arrive Mulates



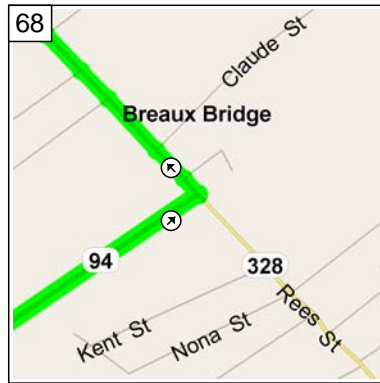
12:28 PM 252.3 mi  
Depart Mulates on SR-94 [W Mills Ave] (North-East) for 0.2 mi



12:29 PM 252.4 mi  
Keep STRAIGHT onto SR-94 [Mills Ave] for 32 yds



12:29 PM 252.5 mi  
Keep STRAIGHT onto SR-94 [E Mills Ave] for 0.5 mi



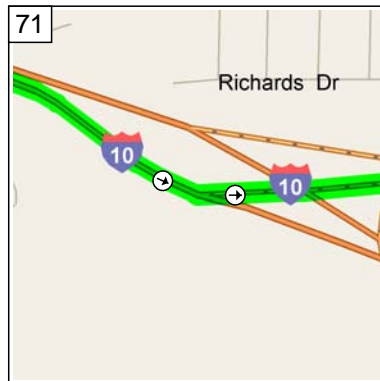
12:29 PM 253.0 mi  
Turn LEFT (North-West) onto SR-328 [Rees St] for 0.9 mi



12:31 PM 253.9 mi  
Take Ramp (RIGHT) onto I-10 for 45.6 mi towards I-10



1:20 PM 299.5 mi  
At exit 155B, take Ramp (RIGHT) onto I-10 for 4.3 mi towards I-10 / I-12 / New Orleans / Hammond



1:25 PM 303.8 mi  
At exit 159, take Ramp (LEFT) onto I-12 for 85.2 mi towards I-12 / Hammond



2:55 PM 388.9 mi  
At exit 85A, take Ramp (RIGHT) onto I-10 for 1.5 mi towards I-10 / New Orleans



2:57 PM 390.4 mi  
 At exit 266, turn RIGHT on...  
 Ramp for 0.2 mi towards  
 US-190 / Slidell



2:57 PM 390.6 mi  
 Keep RIGHT to stay on Ramp  
 for 142 yds towards Slidell



2:57 PM 390.7 mi  
 Bear RIGHT (West) onto  
 US-190 [Gause Blvd], then  
 immediately turn LEFT (South)  
 onto W I-10 for 0.2 mi



2:58 PM 390.9 mi  
 Arrive NSHD